

Monday 25th January: English and Project
Part One



What's a continent and
how many are there?

Watch the video below and find out more about continents...



How many
continents are
there?

Where are all the
continents?

What are the
continents called?

Click Me!

Here's another fun video which includes some fun facts!



Click Me!

Activity: On your blank map colour each of the continents in a different colour. You might want to copy the colours used on the map. Please don't label your map.




Now your map is coloured can you draw a line across the middle to show where the equator is? All the countries closest to the equator are the warmest in the world.




Can you find out what the equator is and why else it is important?




Now you have coloured all the continents, print out the 'Key' page and cut it out. A key is used for maps when the pictures are too small to label. Can you complete the key using the colours you have chosen and writing the continent that goes with them. At the end of task 2 you can stick the top to your map to create a flap.




Antarctica



South America




Europe




North America



Australia



Africa

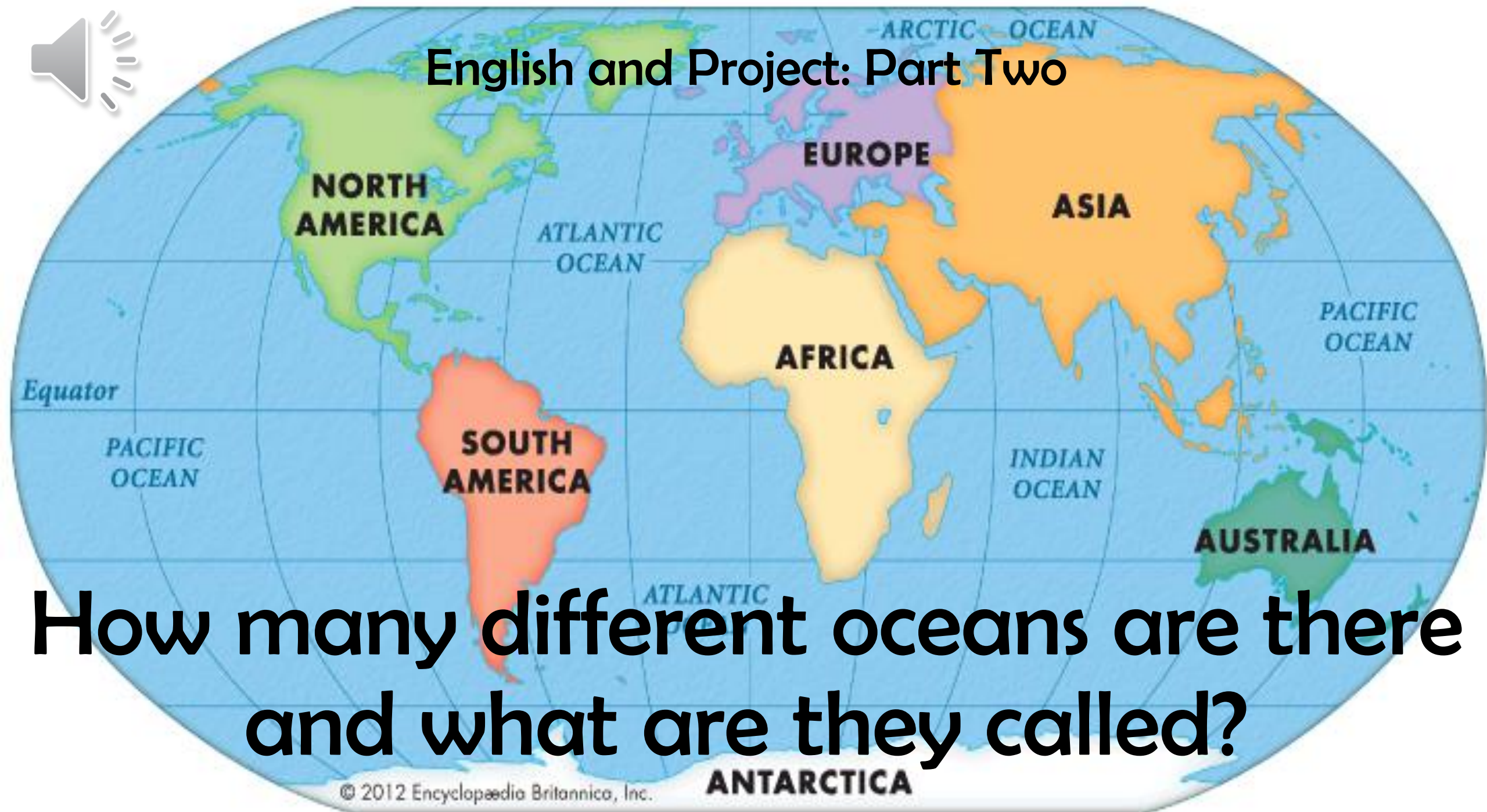


Asia





English and Project: Part Two



How many different oceans are there and what are they called?

Watch the video below and find out more about the oceans...



What is an ocean?

How many
different oceans
are there?

What are the
oceans called?

Click Me!

Use the map below to help you label all the oceans on the map you coloured earlier.



